

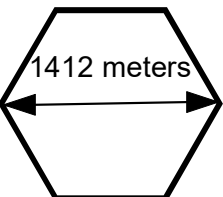


**Source Water Protection Areas -  
AK Dept of Env. Conservation**

-  Zone A - Groundwater Travel (months), Surface water (1000 ft buffer) (84)
-  Zone B Groundwater (1 year), Surface water (1 mile buffer) (45)



Each Hexagon is 320 acres or 0.5 sq miles or 129.5 hectares. The Chena/Piledriver watershed with a one mile buffer is 5664 hexagons.